







Plan 2A Mining and Rehabilitation – Year 1



Forecast Disturbance - Year 1

1: 9,028 

Legend

- Forecast Data Year1**
-  Forecast Disturbance
 -  Forecast Land Prepared for Rehabi
 -  Ecosystem and Land Use Establish
- Project Approval Boundary**
-  Project Approval Boundary
- Mine Operations Area**
-  Mine Operations Area
- World Imagery**
- Low Resolution 15m Imagery
 - High Resolution 60cm Imagery
 - High Resolution 30cm Imagery
- Citations**



WGS_1984_Web_Mercator_Auxiliary_Sphere
© DRE

This map is a user generated static output from an Internet mapping site and is for reference only. Data layers that appear on this map may or may not be accurate, current, or otherwise reliable.
THIS MAP IS NOT TO BE USED FOR NAVIGATION

Notes